


Grassed areas

Author:




Date: 12/10/2020

Scale: 1:1480

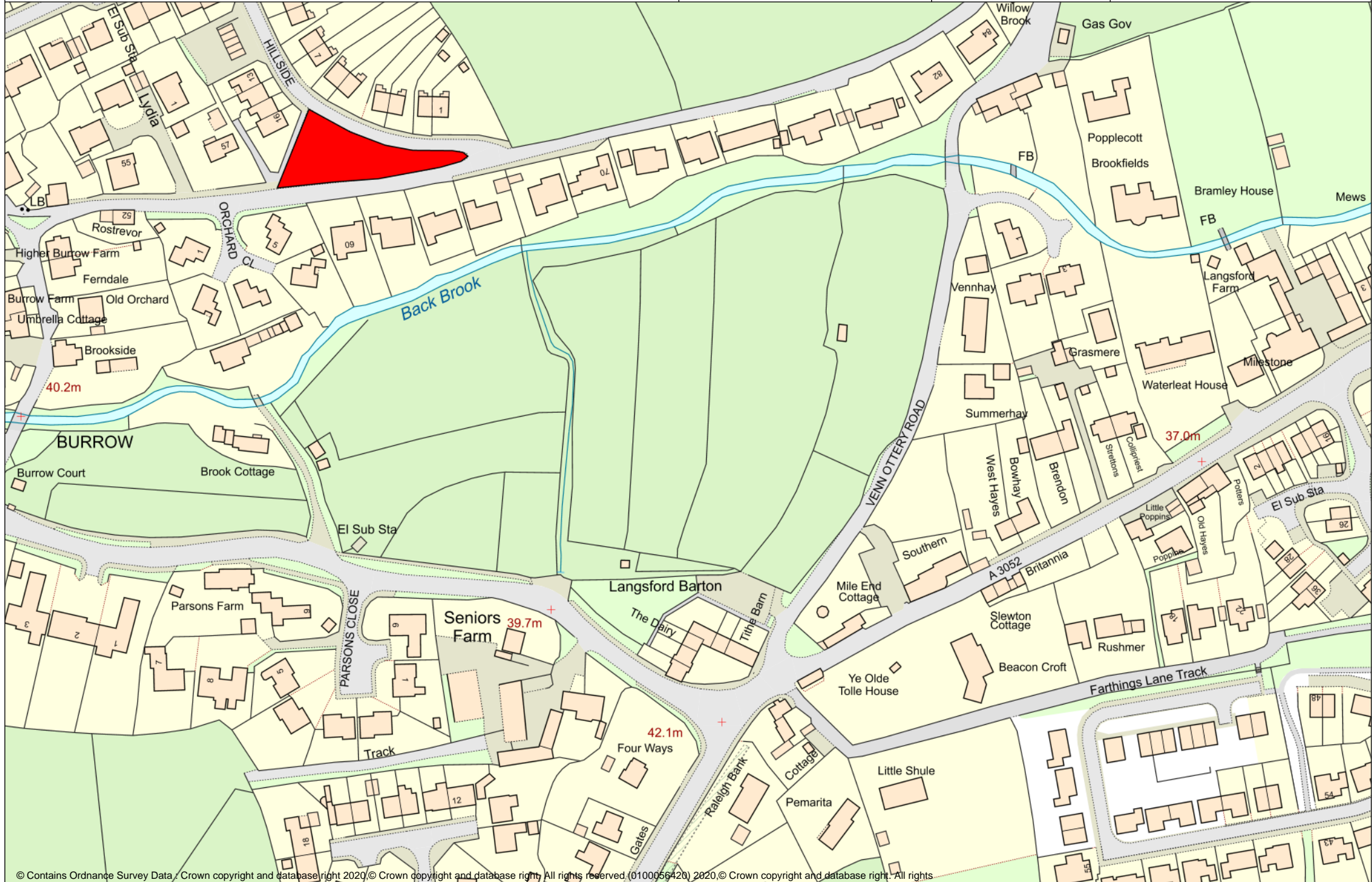







Scale: 1:2960

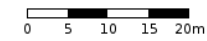






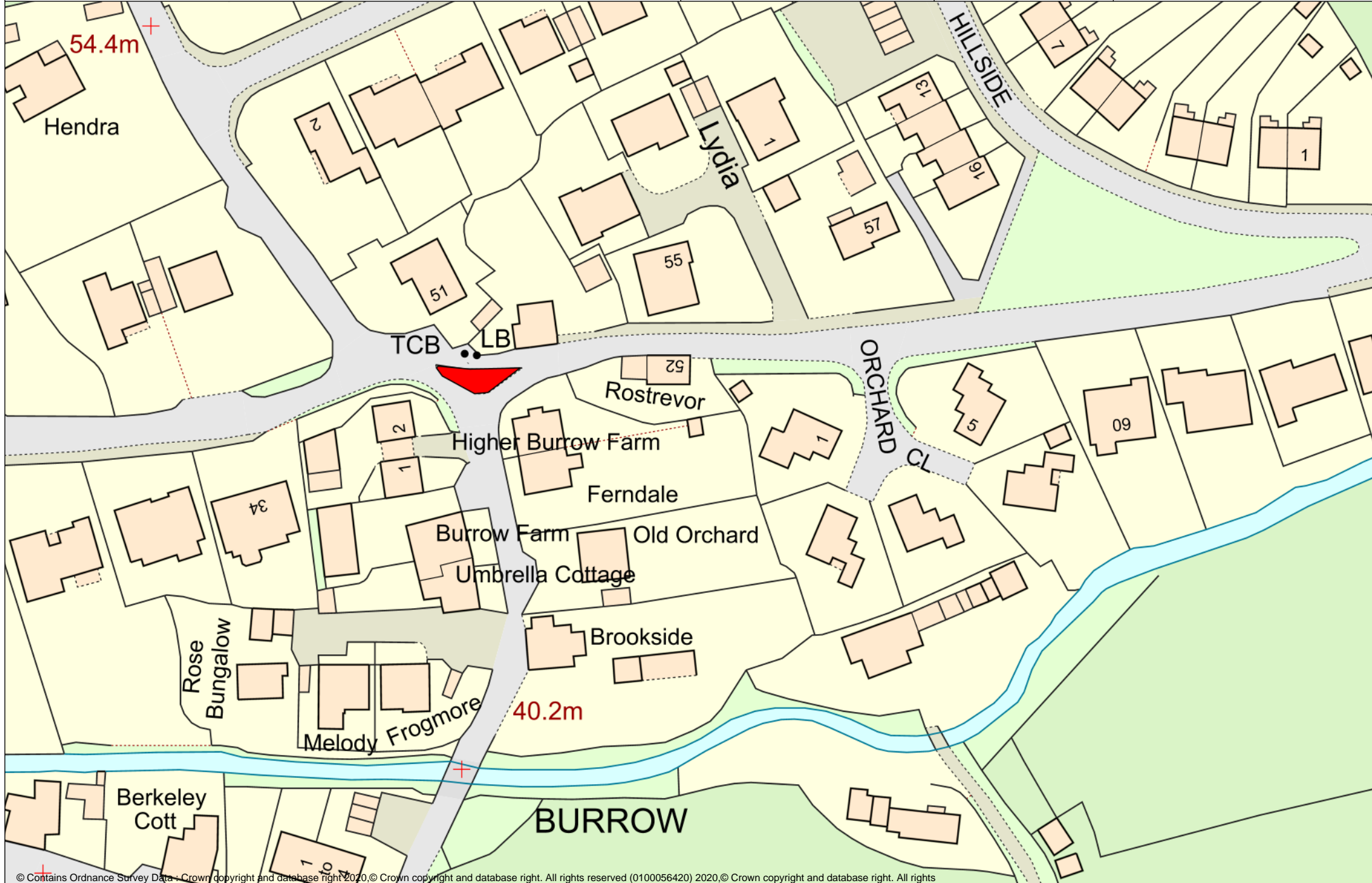
Grassed Area


Author:



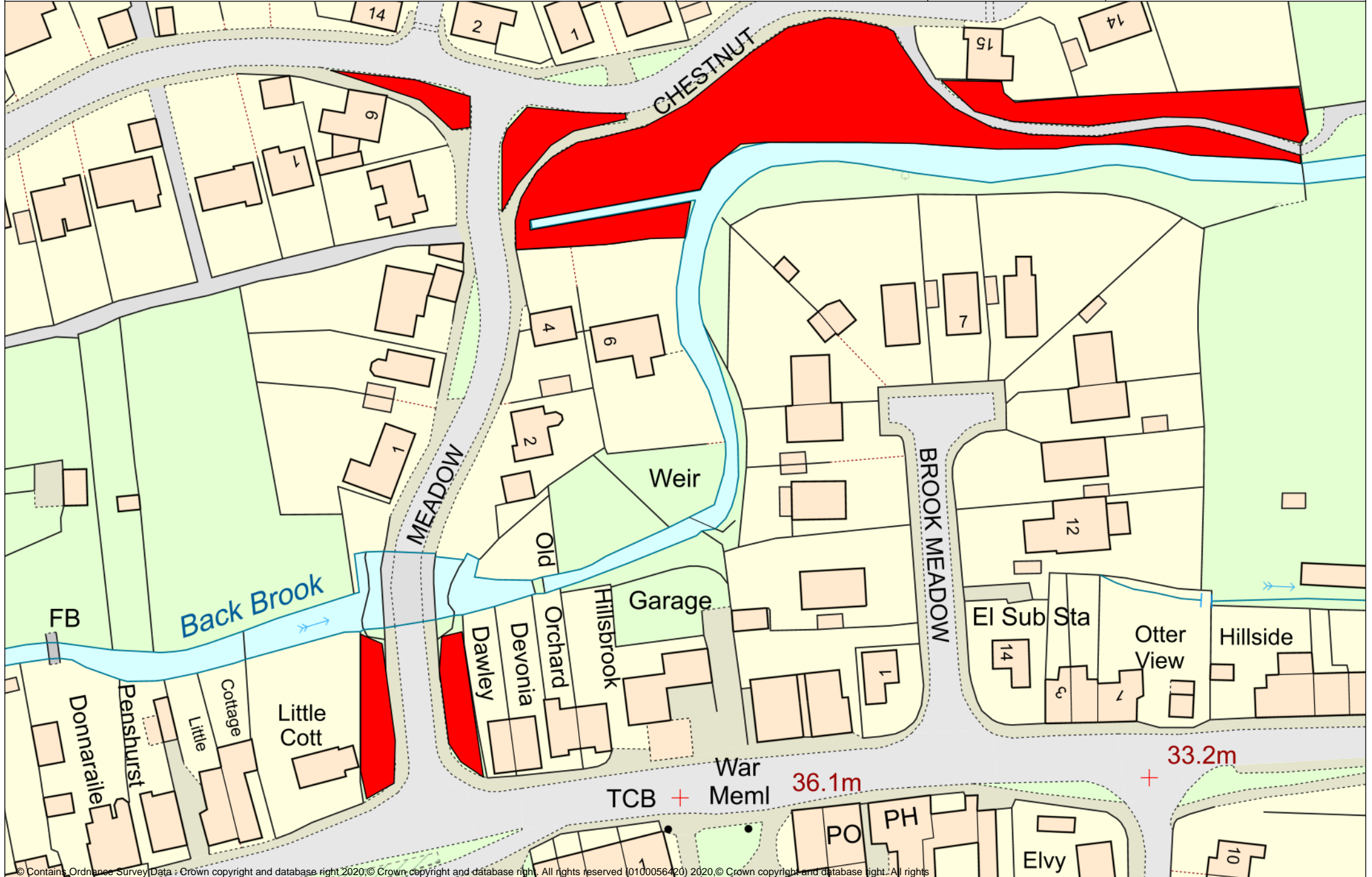
Date: 12/10/2020

Scale: 1:1480





Scale: 1:1480



TCB + Meml 36.1m

33.2m